

The copyright of this drawing belongs to NSW Architects. The contents will be the property of the client. No part of this drawing may be reproduced, stored in a retrieval system, or transmitted in any form or by any means, electronic, mechanical, photocopying, recording, or by any information storage and retrieval system, without the prior written permission of NSW Architects. This drawing is for the client's use only and is not to be used for any other purpose. NSW Architects is not responsible for any errors or omissions in this drawing. All dimensions are in millimetres unless otherwise stated. The client is advised to check all dimensions and specifications before construction. NSW Architects is not responsible for any errors or omissions in this drawing. All dimensions are in millimetres unless otherwise stated. The client is advised to check all dimensions and specifications before construction.



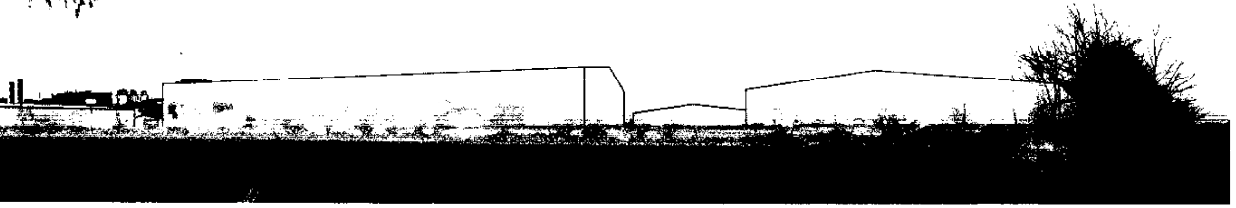
View from Urlay Nook Road/Grass Holme way (North access)



View from Urlay Nook Road/Grass Holme way (South access)



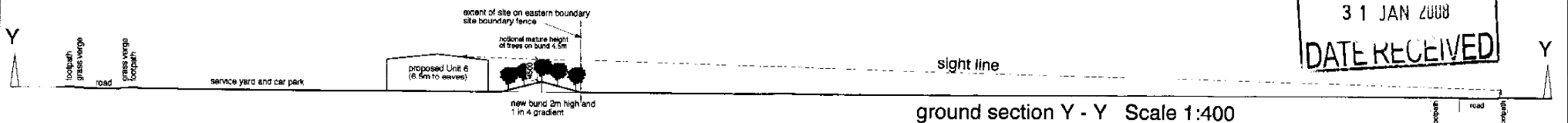
View from West side of Chrome works down Urlay Nook Road



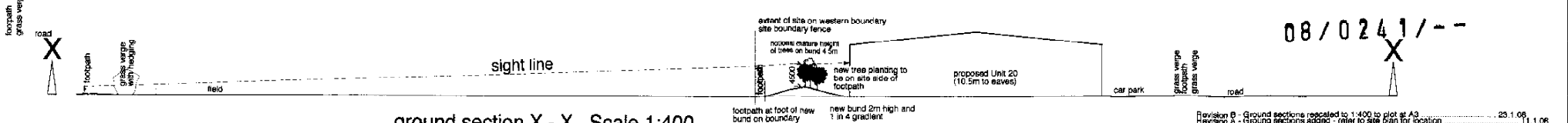
View from West of site along west and A67 boundaries

N.B.
Panorama's show the proposed bunding but not the proposed new planting to the bund's and boundary areas

STOCKTON BOROUGH COUNCIL
PLANNING
31 JAN 2008
DATE RECEIVED



ground section Y - Y Scale 1:400



ground section X - X Scale 1:400

08/0241/--

Revision B - Ground sections rescaled to 1:400 to plot at A3
Revision A - Ground sections added - refer to site plan for location 23.1.08 11.1.08

See revised Site Layout 3002/1D for location of ground section lines X - X and Y - Y



THE OLD LIBRARY, RIBBLEY LANE, BREASTON, DERBY, DE72 3AU
Telephone: 01332 674000 Fax: 01332 674005 e-mail: nsw.derby@nswarchitects.com

PROJECT	DRAWING		
PROPOSED BOBE PARK URLAY NOOK ROAD, STOCKTON ON TEES	Photo montage		
CLIENT	SCALE	No.	REV.
WEST RAYHAM DEVELOPMENT LIMITED	1:1		
DATE	3002/04B		
30/07/2007			